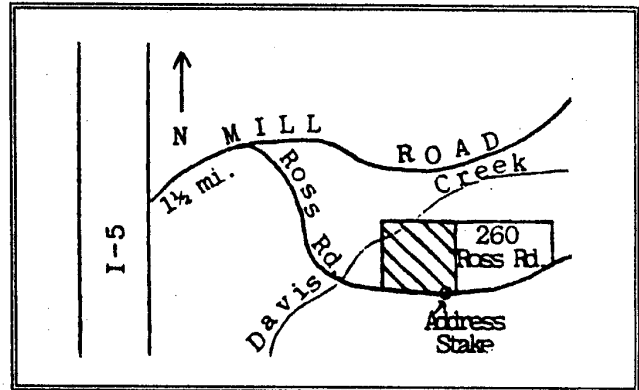


EXAMPLE ONLY

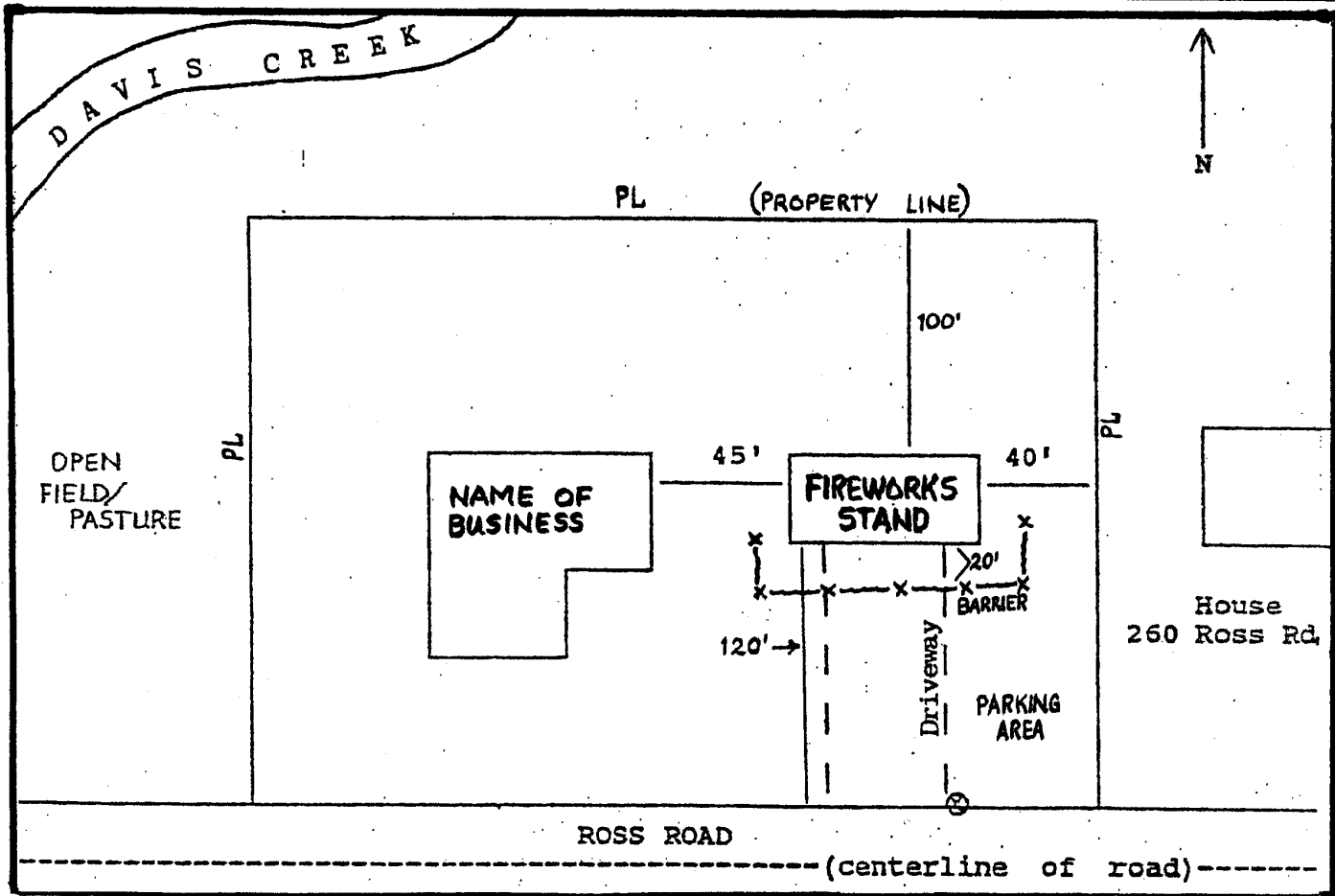
Cowlitz County Department of Building and Planning

VICINITY MAP MUST SHOW:

1. Location of property
2. Directional arrow indicating north
3. Any adjacent property addresses
4. Nearest intersecting roads



DO NOT USE SITE PLAN FRAME AS PROPERTY LINES!



SITE PLAN MUST SHOW:

1. Property lines.
2. Directional arrow indicating north.
3. Road location and any existing driveways.
4. All existing structures, and distances to each, to property lines, and to edge of road.
5. Adjacent property addresses and uses.
6. Draw to scale, if possible.



EXAMPLE ONLY

Cowlitz County Department of Building and Planning

VICINITY MAP MUST SHOW:

1. Location of property
2. Directional arrow indicating north
3. Any adjacent property addresses
4. Nearest intersecting roads

DO NOT USE SITE PLAN FRAME AS PROPERTY LINES!



SITE PLAN MUST SHOW:

1. Property lines.
2. Directional arrow indicating north.
3. Road location and any existing driveways.
4. All existing structures, and distances to each , to property lines, and to edge of road.
5. Adjacent property addresses and uses.
6. Draw to scale, if possible.